


Welcome!

Here's a brief guide to our special corner of the world.




363 Indianola Road, Bayside, CA 95524
(707) 442-2993
info@hafoundation.org



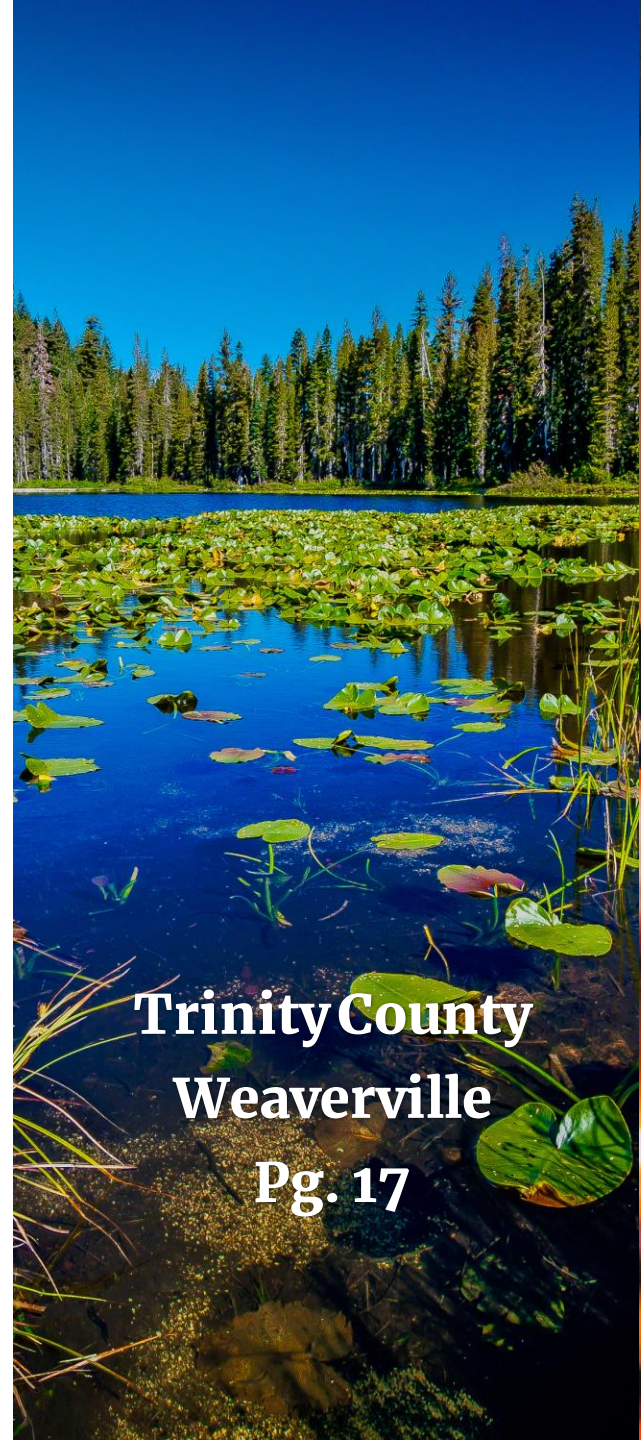
Humboldt County
Eureka, Arcata &
beyond
Pg. 6



Del Norte County
Crescent City
Pg. 10



Curry County
Gold Beach, Brookings
Pg. 14



Trinity County
Weaverville
Pg. 17



Here's where to find us.

Please feel free to contact us with any questions!

Humboldt Area Foundation

363 Indianola Rd, Bayside, CA 95524

(707) 442-2993

Wild River Community Foundation

990 Front St, Crescent City, CA 95531

(707) 465-1238



It gets cold here.

Our region has a diverse variety of climates, including foggy and blustery coastlines, warm inland areas and everything in between. We often experience record rain and wind in the winter.

Trinity County temperatures can dip as low as 23° in the winter then into the 100° in the summer while coastal Humboldt may hover around 55° in the winter and an average of 64° in the summer!

Pack accordingly: Layers and sensible shoes are your friends.

We are on Native land.

We acknowledge that the HAF+WRCF Service Region is located on unceded territory and is the traditional ancestral homeland of Indigenous nations. We share a deep gratitude and respect for our Indigenous communities. We take this opportunity to thank and honor the original caretakers of the lands that Indigenous people continue to cherish and protect, as elders have instructed the young through the generations.

For more information and a list of Indigenous Peoples and Tribal Nations, please [visit our website](#).



Humboldt County: Getting here

California Redwood Coast -Humboldt County Airport (ACV)


www.flyacv.com

ACV is located directly off of Highway 101 just north of Arcata. It is a small airport serviced by United and AVELO Airlines. Morning and evening flights are sometimes delayed or canceled due to fog, so plan accordingly.

San Francisco International Airport (SFO)

www.flysfo.com

SFO is located approximately 273 miles south of Eureka, near the junction of Highways 101 and 380. It takes approximately 6 hours to drive here from SFO.



Humboldt County: Getting around

CAR RENTALS – [Enterprise Rent-A-Car](#) has a location at ACV. We recommend making reservations in advance. Please call their office at (707) 839-4937 for the most up to date hours.

PUBLIC TRANSPORTATION – Humboldt Transportation Authority (hta.org) has the most up-to-date information. Many areas in Humboldt County, including the HAF Campus in Bayside, are only accessible by car.

RIDESHARES AND TAXIS – Uber and Lyft are not as widely available here as they may be in bigger cities. We have three local cab companies: City Cab (707) 442-4551, Supreme Rides (707) 496-6669 and Cab Louie (707) 599-3391.



LODGING & FOOD: ARCATA + NORTHERN HUMBOLDT

HOTEL ARCATA
hotelarcata.com



BLUE LAKE CASINO & HOTEL
bluelakecasino.com/



CHAPMAN HOUSE
chapmanhousearcata.com



THE LOST WHALE INN
lostwhaleinn.com



Interested in an AirBnB or vacation rental instead? Ask us: We can make recommendations! Most local hotels don't have room service, although there are Door Dash and other food delivery services. Downtown Arcata is very walkable. Here are some staff picks for local restaurants and other food options.

Breakfast

- [Los Bagels](#)
- [Café Brio](#)
- [Renata's Creperie](#)
- [Northtown Coffee](#)

Lunch/Dinner

- [Tomo's Sushi](#)
- [Mazzotti's](#)
- [Campground](#)
- [SALT Fish House](#)

Grocery Stores

- [Wildberries Marketplace](#)
- [The Co-Op](#)

In Trinidad

- [Larrupin' Cafe](#)
- [The Lighthouse Grill](#)
- [Beachcomber Café](#)

LODGING & FOOD: EUREKA

THE EUREKA INN eurekainn.com



BEST WESTERN PLUS bestwestern.com



CARTER HOUSE INNS carterhouse.com



THE INN AT 2ND & C historiceaglehouse.com



Most of our hotel recommendations are within walking distance of Eureka's Old Town, which is full of art galleries, restaurants and historic architecture. Here are some recommended food options, most of which are in Old Town:

Breakfast

Ramone's Bakery
The Greene Lily
Los Bagels
La Familia

Lunch/Dinner

Tavern 1888
Jack's Seafood
Restaurant 511
Taste of Bim

Groceries

The Co-Op
Eureka Natural Foods

Out of Old Town

Shamus T. Bones
Brick and Fire Bistro
Frankie's New York Style Bagels
Annie's Cambodian

THINGS TO SEE AND DO



[Arcata
Community
Forest](#)



[Humboldt
Kayak
Rentals and
Tours](#)



[Madaket
Tours](#)



[North Coast
Growers
Association
Farmers'
Markets](#)



[Redwood National and State Parks](#)

MORE RESOURCES

While we have included some of our favorite sights and scenes, this guide is far from comprehensive. We recommend the following resources to help you guide your trip:

[Visit Humboldt](#)

[Visit Redwoods](#)

[Queer Humboldt Resources](#)

[Black Humboldt Resources](#)

[Visit Eureka](#)

[Humboldt Insider](#)



Del Norte County: Getting here

Del Norte County Regional Airport

www.flycrescentcity.com

The Del Norte County Regional Airport (CEC) offers daily direct flights to and from Oakland, California (OAK) by Contour Airlines.

San Francisco International Airport (SFO)

www.flysfo.com

SFO is located approximately 355 miles south of Crescent City, near the junction of Highways 101 and 380. It takes roughly 7 hours to drive here from SFO.

Del Norte County: Getting around

CAR RENTALS – There are two car rental agencies located at the airport. We recommend making reservations in advance and checking their open hours. Avis Car Rental (707) 465-6666 Hertz Car Rental (707) 464-5750.

PUBLIC TRANSPORTATION – Regional bus service is provided throughout Del Norte County by [Redwood Coast Transit](#), which services Crescent City, Smith River, Gasquet and more.

RIDESHARES AND TAXIS – Uber and Lyft are not as widely available here as they may be in bigger cities. Cell reception is also not reliable in some parts of the county. Coastal Cab Company services Crescent City: (707) 458-5708.



LODGING & FOOD: CRESCENT CITY

BEST WESTERN PLUS
bestwestern.com



SCOPA AT THE SEA
scopaproperties.com



REDWOOD HOTEL CASINO
redwoodhotelcasino.com



THE REQUA INN
requainn.com



We can also find you a vacation rental! Most local hotels don't have room service, although there are Door Dash and other food delivery services. Crescent City is moderately walkable. The Requa Inn is (19 miles south of Crescent City in Klamath) boasts amazing farm-to-table meals. Here are some staff picks for local restaurants and other food options in and near Crescent City:

Breakfast

[Sally's By the Sea](#)
(drive through)
[Paragon Coffeehouse](#)
[Fisherman's Restaurant](#)

Lunch/Dinner

[Seaquake Brewing](#)
[Schmidt's House of Jambalaya](#)
[The Chartroom](#)
[Kin Khao Thai Eatery](#)

Grocery Stores

[Wild Rivers Market](#)
[Safeway](#)
[Grocery Outlet](#)

More dinner choices

[The Requa Inn](#)
[Abalone Bar & Grill](#)
[Marlo's](#)
[Enoteca Café](#)

THINGS TO SEE AND DO



[Klamath Jet Boat Tours](#)



[South Beach State Park](#)



[Trees of Mystery](#)



[Ocean World Aquarium](#)



[Jedediah Smith Redwoods State Park](#)

MORE RESOURCES & NOTES

While we have included some of our favorite sights and scenes, this guide is far from comprehensive. We recommend the following resources to help you guide your trip:

[Visit Del Norte County](#)

[Visit Redwoods](#)

[Wild Rivers Outpost](#)

(For news, commentary and events.)

Remember that in many parts of rural California, cell phone coverage is not comprehensive. Don't count on your phone or mapping system to get you where you need to go!

Always drive carefully and look out for Roosevelt elk herds. Check the [CalTrans District 1 website](#) for road updates.

Curry County: Getting here

[Del Norte County Regional Airport](#)

The nearest regional airport to Brookings is in Crescent City, California (about 30 minutes south). Contour Air offers two trips in and out of Crescent City to Oakland each day. There are two car rental agencies located at the airport. Avis Car Rental (707) 465-6666 Hertz Car Rental (707) 464-5750

[Rogue Valley International - Medford Airport](#)

The nearest international airport is approximately a 2 ½ hour drive from Brookings on Route 199. The airport's [website](#) has a list of rental car companies.

LODGING & FOOD: CURRY COUNTY

LUCKY 7 CASINO & HOTEL
lucky7casino.com



LOWDEN'S BEACHFRONT LODGING
beachfrontbb.com



THE WILDFLOWER INN
wildflowergb.com



WHALESHEAD BEACH RESORT
whalesheadresort.com



Please let us know if you'd prefer a vacation rental property! Most local hotels don't have room service, although there are Door Dash and other food delivery services. Here are some staff picks for local restaurants and other food options in Curry County:

Breakfast

- [Compass Rose Café](#)
- [Blue Water Café & Lounge](#)
- [Indian Creek Café](#)

Lunch/Dinner

- [Khun Thai](#)
- [Chetco Brewing Co. \(vegan\)](#)
- [Black Trumpet Bistro](#)
- [OxenFre Public House](#)

Grocery Stores

- [Fred Meyer](#)
- [Brookings-Harbor Farmer's Market](#)
- [Port Orford Co-Op](#)

Gold Beach & North

- [Barnacle Bistro](#)
- [The Port Hole Café](#)
- [The Crazy Norwegian's Fish and Chips](#)
- [Redfish](#)

THINGS TO SEE AND DO



[Azalea Park](#)



[Rogue River
Jet Boat
Tours](#)



[Prehistoric
Gardens](#)



[Port Orford
Lifeboat Station
Museum](#)



[Samuel H. Boardman State Scenic Corridor](#)

MORE RESOURCES & NOTES

While we have included some of our favorite sights and scenes, this guide is far from comprehensive. We recommend the following resources to help you guide your trip:

[Curry County, OR Official Website](#)

[Travel Curry Coast](#)

[Travel Oregon](#)

Approximately two-thirds of Curry County, Oregon is publicly owned forest amongst mountains, gorges, and untouched rivers. The [U.S. Forest Service](#) has hiking maps, camping information, and many other options.

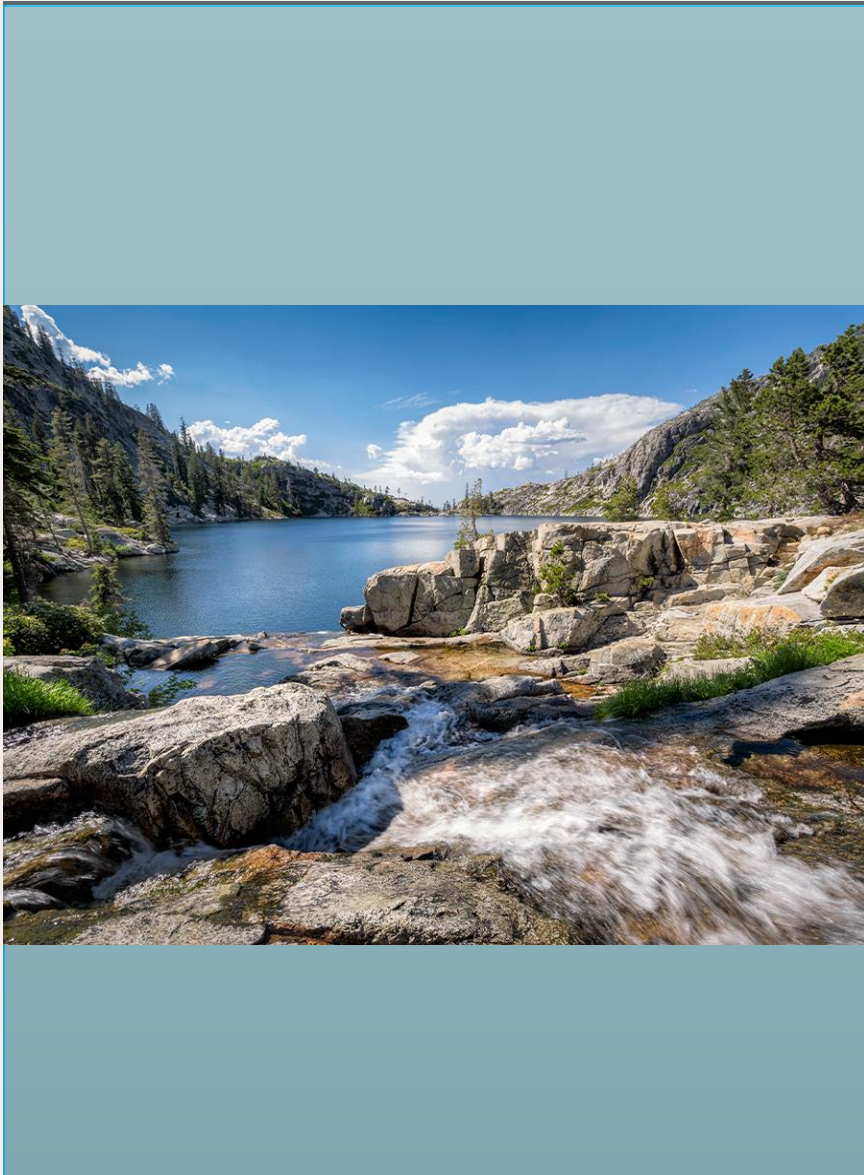
Some rural areas of Oregon don't have consistent cell phone coverage. Plan accordingly and stay safe!

Trinity County: Getting here

Redding Regional Airport

The nearest regional airport to Weaverville is about one hour and connects to San Francisco, Los Angeles, Seattle and Las Vegas. There are three car rental agencies located at the airport. [Avis](#) (530) 221-2855, [Budget](#) (530) 722-9122 and [Hertz](#) (530) 221-4620

Weaverville is a 3.5 hour drive from Sacramento and 4 hours from the San Francisco East Bay, 3 hours from Medford, and 2 hours from Eureka. Road conditions on US Hwy 299 can be variable. Check <https://roads.dot.ca.gov/> before traveling.



LODGING & FOOD: TRINITY COUNTY

WEAVERVILLE WHITMORE INN
weavervillewhitmoreinn.com



WEAVERVILLE HOTEL & EMPORIUM
weavervillehotel.com



RED HILL MOTEL
[\(530\) 623-4331](tel:5306234331)



TRINITY ALPS RESORT
trinityalpsresort.com



Please let us know if you'd like us to recommend a vacation rental! Most local hotels don't have room service, although there are Door Dash and other food delivery services. Here are some staff picks for local restaurants and other food options in Trinity County:

Breakfast

[The Nugget Restaurant](#)
[Susie's Bakery](#)
[Mountain Valley Grill](#)

Lunch/Dinner

[Mamma Llama Cafe](#)
[Trinideli](#)
[Tangle Blue Saloon](#)
[Café on Main](#)

Grocery Stores

[Holiday Market](#)
[Mountain Marketplace](#)
[Norel Pom Natural Foods](#)

Lewiston & Hayfork

[J&Js BBQ](#)
[Mountain Valley Grill](#)
[Lewiston Hotel Bar & Grill](#)
[Northern Delights](#)

THINGS TO SEE AND DO



[Weaverville
Joss House](#)



[Jake
Jackson
Museum](#)



[Highland
Art Center](#)



[Trinity Lake](#)



[Shasta-Trinity National Forest](#)

MORE RESOURCES & NOTES

While we have included some of our favorite sights and scenes, this guide is far from comprehensive. We recommend the following resources to help you guide your trip:

[Visit Trinity](#)

[Trinity County Official Website](#)

[Trinity County Info](#)

Trinity County is sprawling and rugged. The area is prone to wildfires in the summer which can impact air quality and make some roadways unsafe. Snowfall and landslides have also been known to close roads. The area is famous for its hiking, but make sure to pick a trail equal to your experience level.

Many rural areas of California don't have consistent cell phone coverage. Plan accordingly and stay safe!